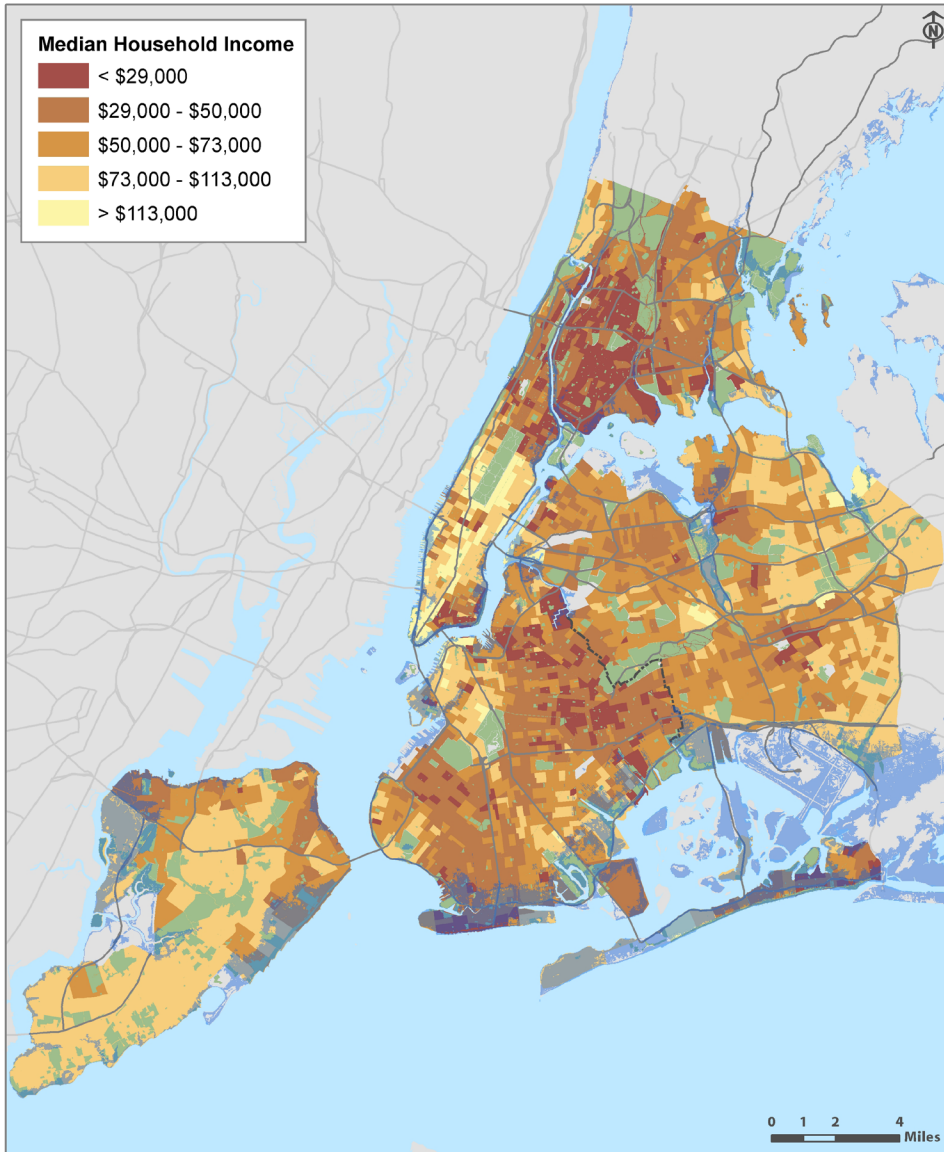


Median Household Income & Sandy Storm Surge

Median Household Income: NYC

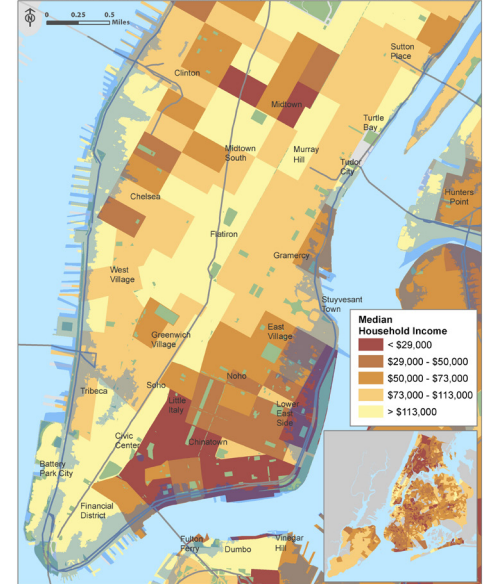


Created by: Pratt Center for Community Development
February 2013

Sources: US Census ACS, 2007-2011, DOITT Open Space 2012
ESRI Major Roads 2008, DCP Borough Boundaries 2012



Median Household Income and Sandy Storm Surge: Lower Manhattan

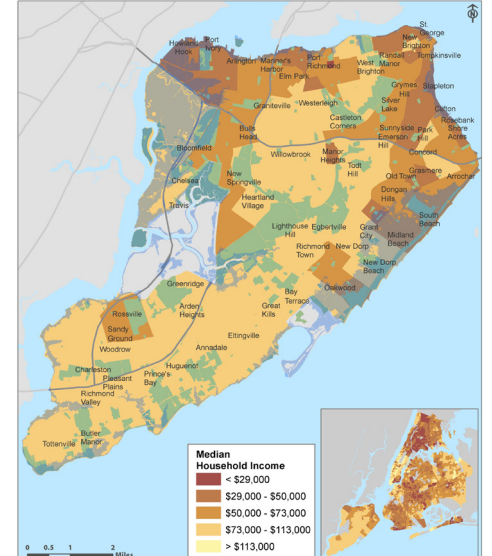


Created by: Pratt Center for Community Development
February 2013

Sources: US Census ACS, 2007-2011, DOITT Open Space 2012
ESRI Major Roads 2008, DCP Borough Boundaries 2012



Median Household Income and Sandy Storm Surge: Staten Island

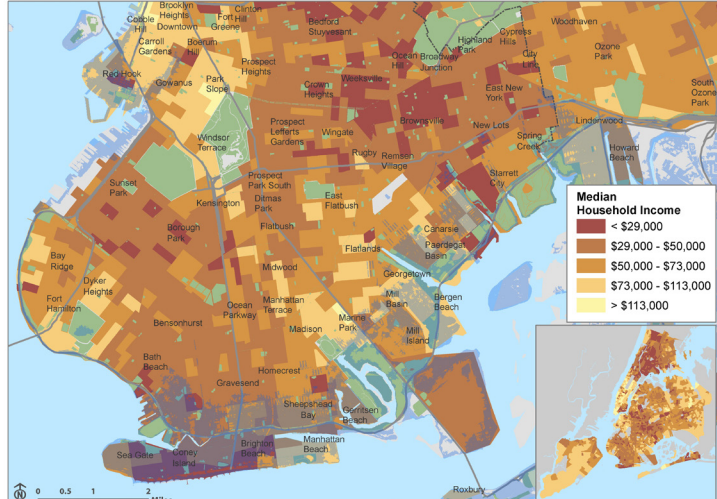


Created by: Pratt Center for Community Development
February 2013

Sources: US Census ACS, 2007-2011, DOITT Open Space 2012
ESRI Major Roads 2008, DCP Borough Boundaries 2012



Median Household Income and Sandy Storm Surge: SE Brooklyn

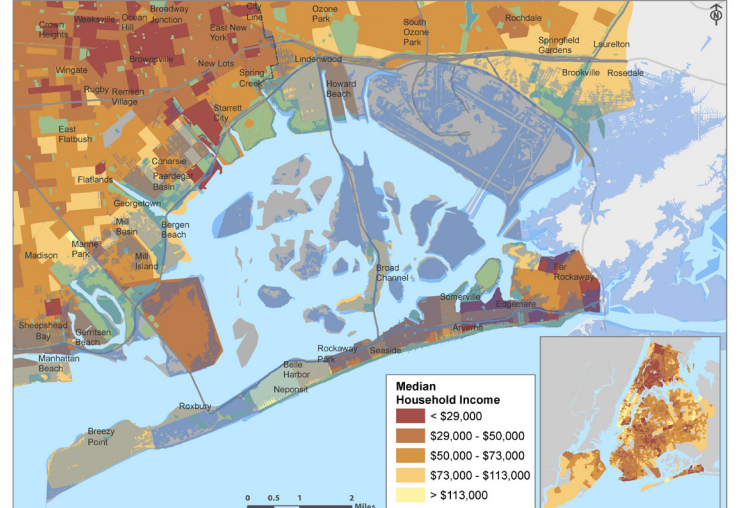


Created by: Pratt Center for Community Development
February 2013

Sources: US Census ACS, 2007-2011, DOITT Open Space 2012
ESRI Major Roads 2008, DCP Borough Boundaries 2012



Median Household Income and Sandy Storm Surge: SE Queens

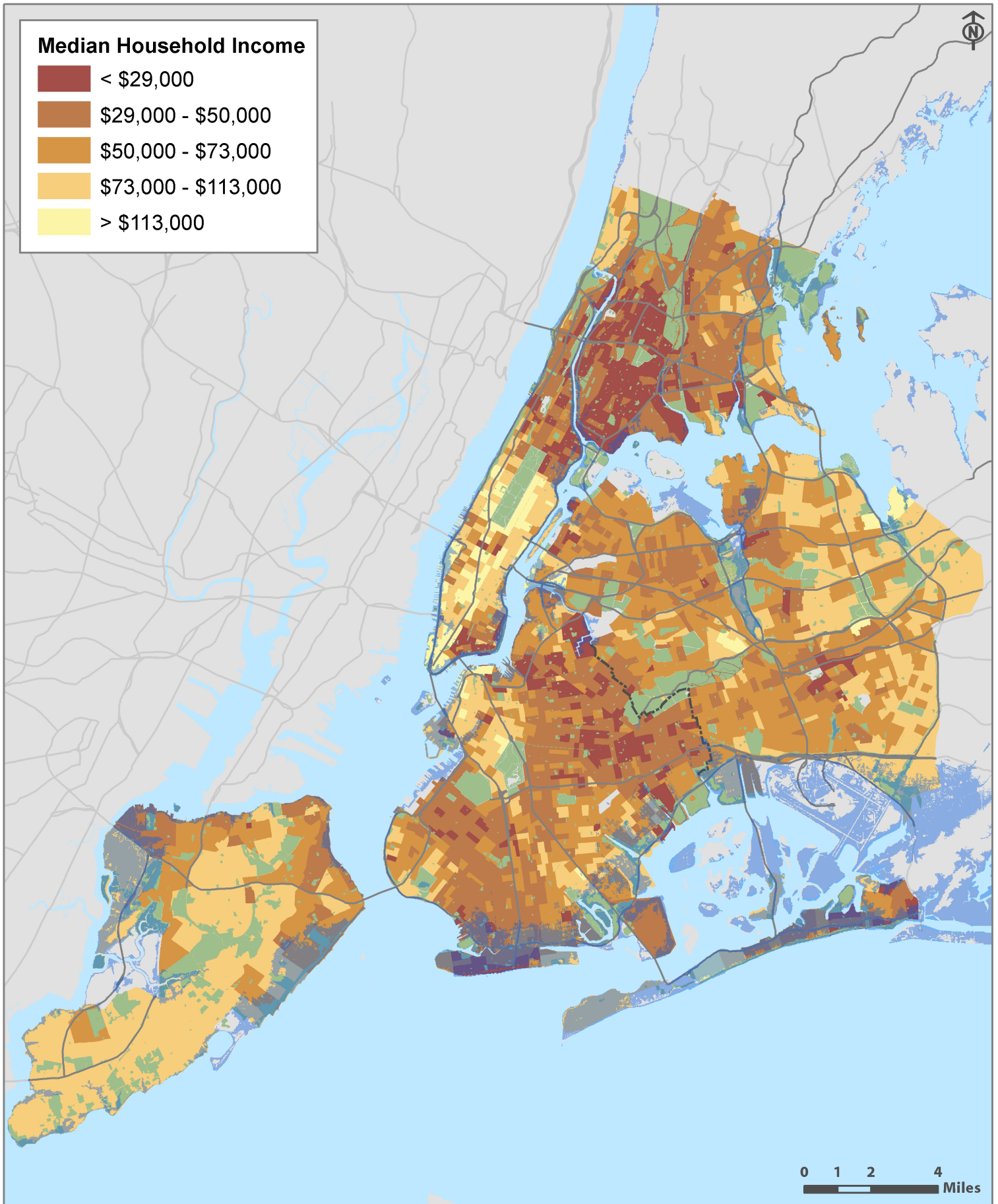


Created by: Pratt Center for Community Development
February 2013

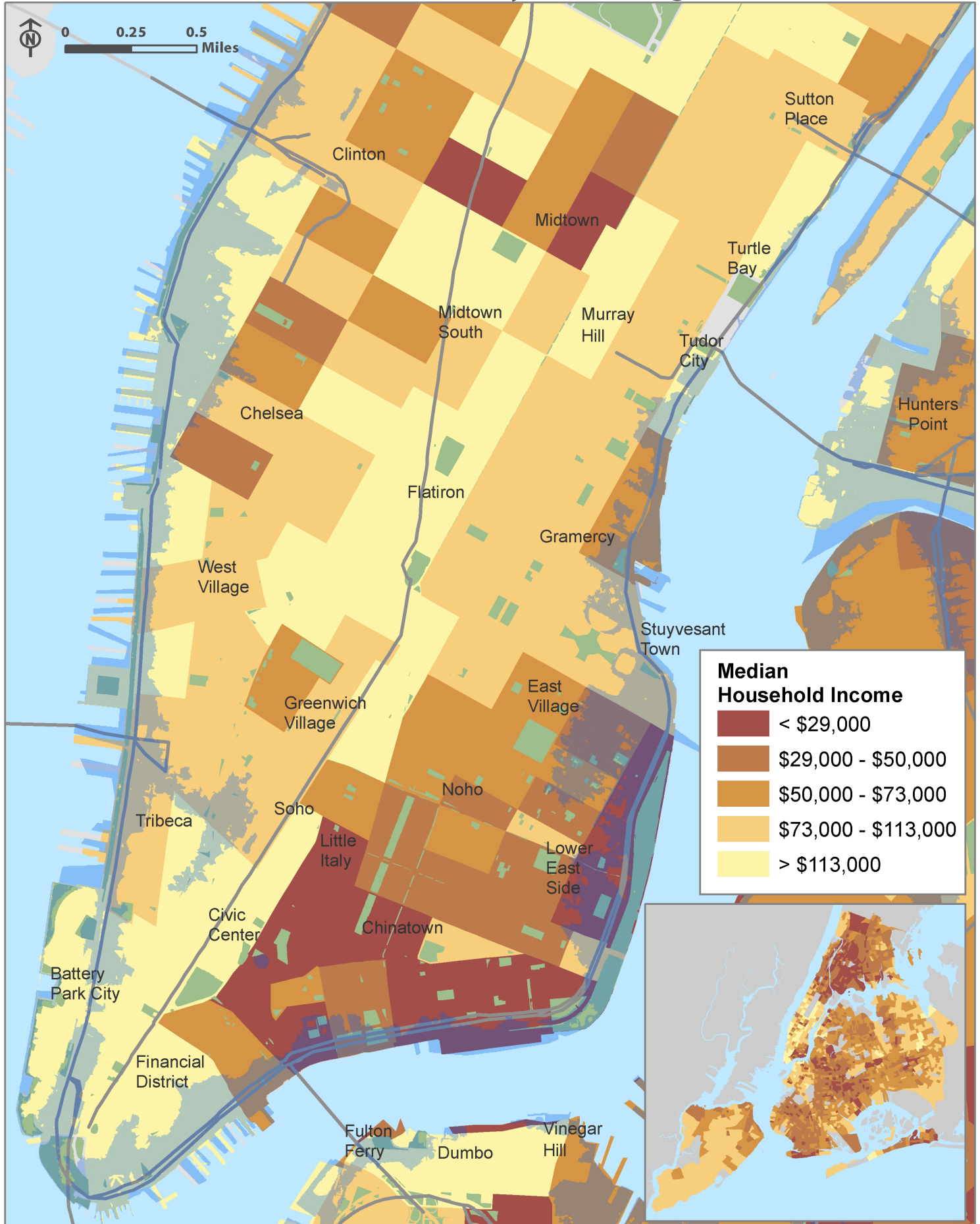
Sources: US Census ACS, 2007-2011, DOITT Open Space 2012
ESRI Major Roads 2008, DCP Borough Boundaries 2012



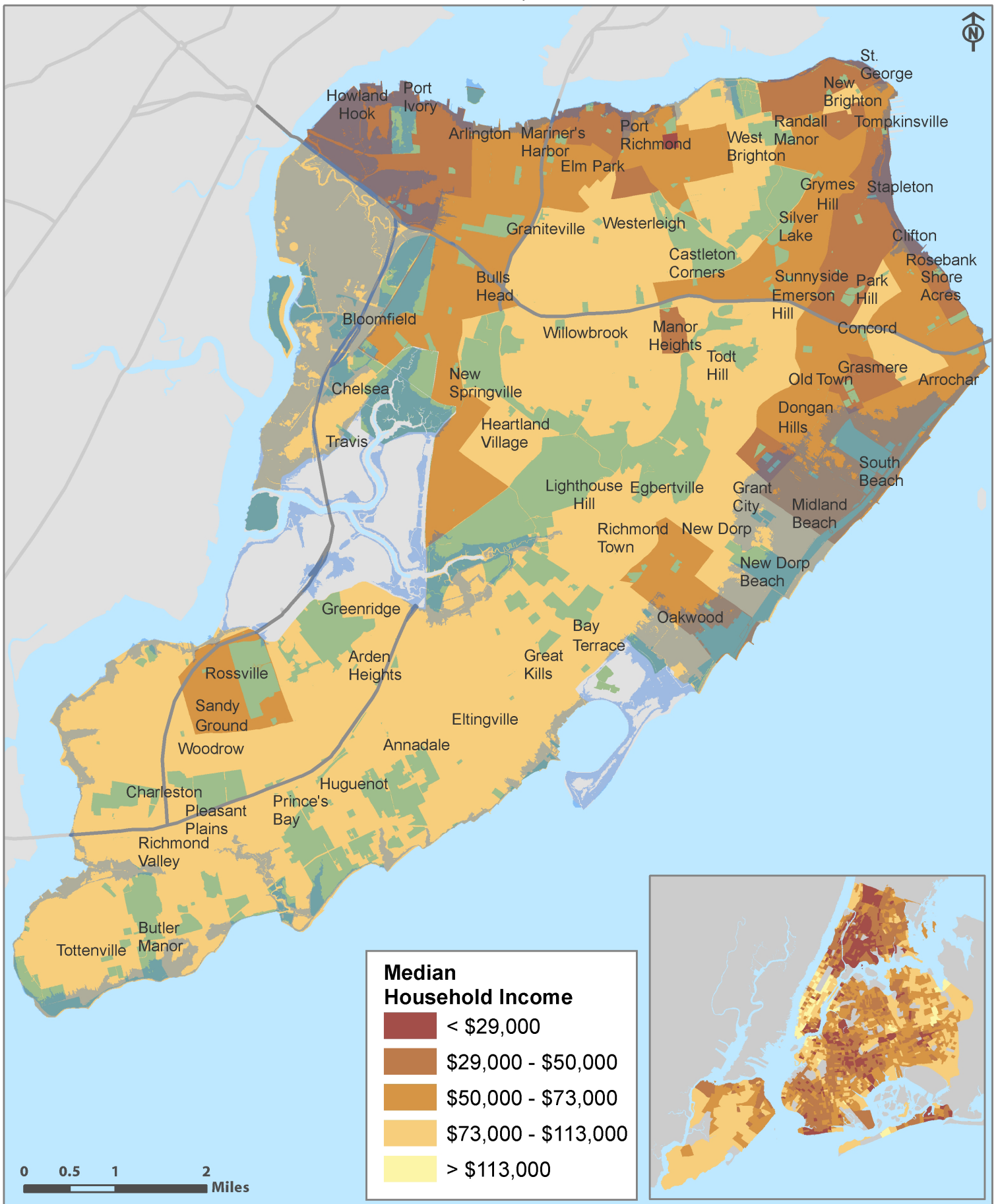
Median Household Income: NYC



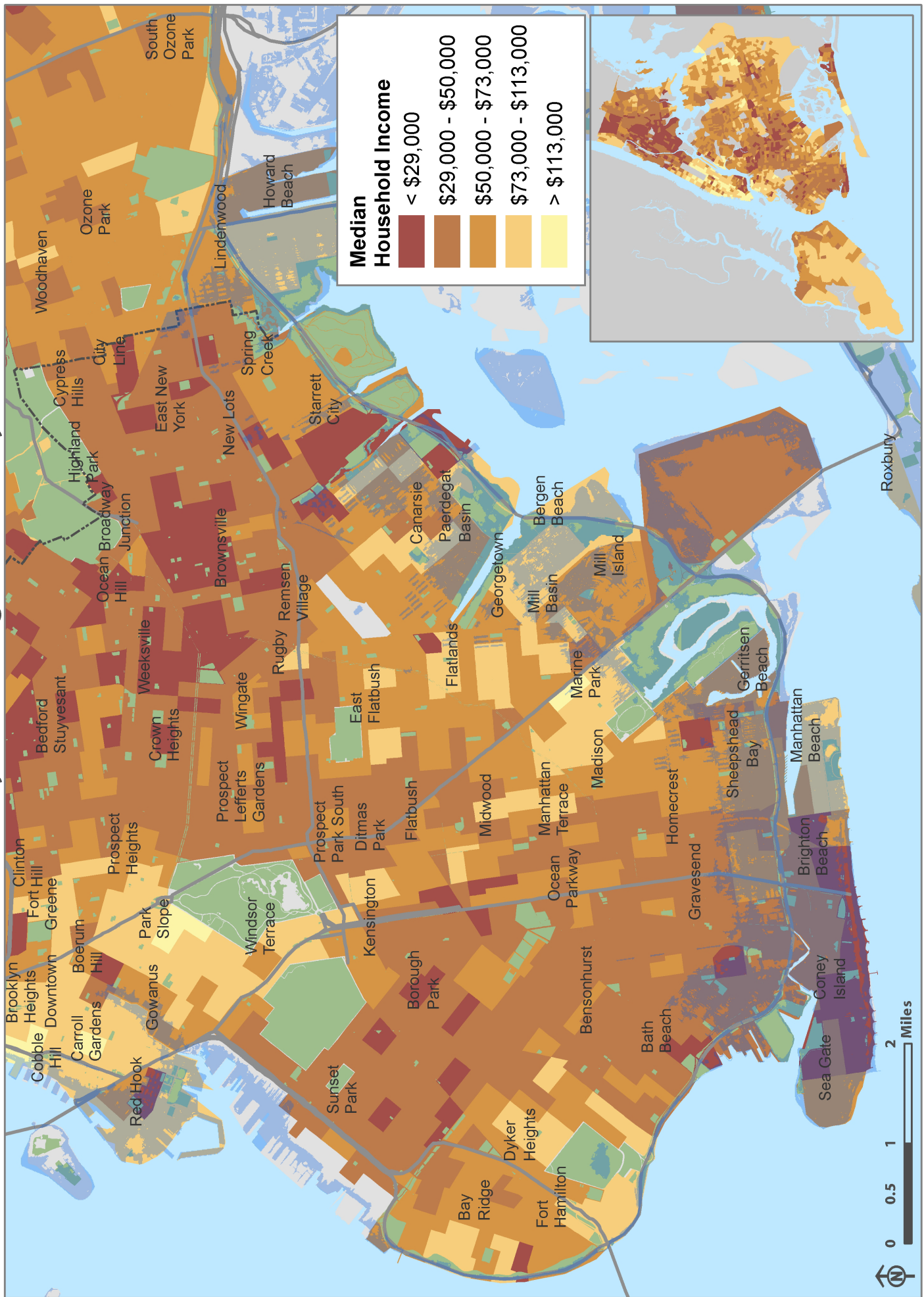
Median Household Income and Sandy Storm Surge: Lower Manhattan



Median Household Income and Sandy Storm Surge: Staten Island



Median Household Income and Sandy Storm Surge: SE Brooklyn



Median Household Income and Sandy Storm Surge: SE Queens

